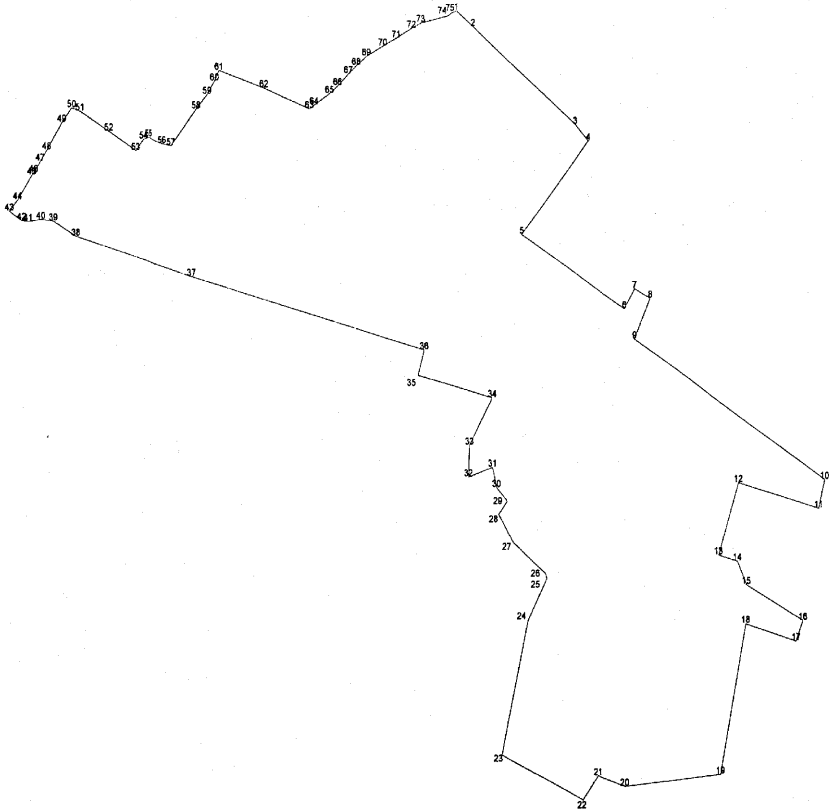


25/3/2013 TARİHLİ VE 2013/4532 SAYILI KARARNAMENİN EKİ
(I) SAYILI KROKİ VE LİSTE

ERZİNCAN İLİ, ALTINBAŞAK BELDESİ RİSKLİ ALAN
SINIR KROKİSİ

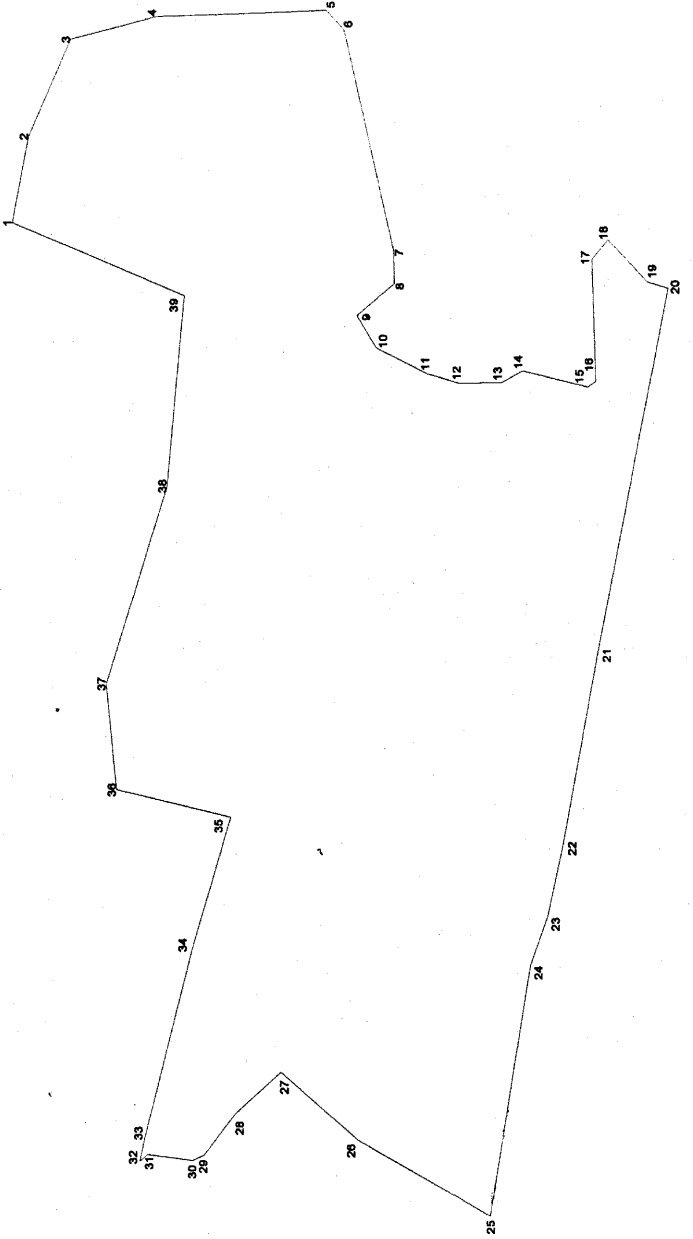


ERZİNCAN İLİ, ALTINBAŞAK BELDESİ RİSKLİ ALAN SINIR KOORDİNAT LİSTESİ

NoktaNo	Y	X
1	557929.068	4393175.963
2	557956.735	4393154.729
3	558122.039	4393022.274
4	558143.620	4393000.059
5	558035.894	4392872.214
6	558202.417	4392771.432
7	558218.916	4392799.080
8	558243.711	4392785.915
9	558218.422	4392730.648
10	558530.326	4392541.029
11	558520.355	4392501.908
12	558388.799	4392536.422
13	558356.817	4392438.235
14	558386.884	4392430.181
15	558401.460	4392398.348
16	558493.511	4392350.024
17	558482.006	4392322.409
18	558400.311	4392345.419
19	558358.127	4392141.757
20	558201.642	4392124.876
21	558153.302	4392139.450
22	558132.605	4392106.848
23	558002.199	4392167.444
24	558044.767	4392349.627
25	558074.493	4392405.907
26	558072.802	4392412.389
27	558021.791	4392454.060
28	557997.835	4392492.705
29	558011.926	4392511.024
30	557994.453	4392529.059
31	557987.970	4392556.677
32	557947.952	4392543.431
33	557949.642	4392596.549
34	557987.869	4392650.936
35	557866.221	4392681.238
36	557876.365	4392715.620
37	557497.034	4392812.555
38	557307.816	4392865.460
39	557271.407	4392886.403
40	557251.501	4392888.602
41	557231.623	4392895.701
42	557220.940	4392887.090
43	557201.758	4392899.645
44	557214.720	4392914.991
45	557237.175	4392946.671
46	557240.363	4392952.137
47	557250.583	4392967.523
48	557261.024	4392982.839
49	557285.304	4393020.587
50	557301.050	4393040.384
51	557314.293	4393036.357
52	557359.722	4393009.516
53	557402.612	4392982.889
54	557415.671	4392998.872
55	557424.745	4393001.846
56	557448.735	4392992.302
57	557463.348	4392989.783
58	557504.750	4393040.174
59	557522.637	4393059.995

NoktaNo	Y	X
60	557534.618	4393078.168
61	557541.972	4393092.567
62	557616.714	4393069.328
63	557690.693	4393041.682
64	557698.401	4393046.915
65	557723.232	4393062.598
66	557736.530	4393072.948
67	557753.825	4393089.254
68	557766.942	4393100.682
69	557783.902	4393113.793
70	557810.712	4393127.823
71	557832.269	4393136.695
72	557856.569	4393151.889
73	557871.649	4393159.499
74	557915.724	4393169.423
75	557920.200	4393172.598

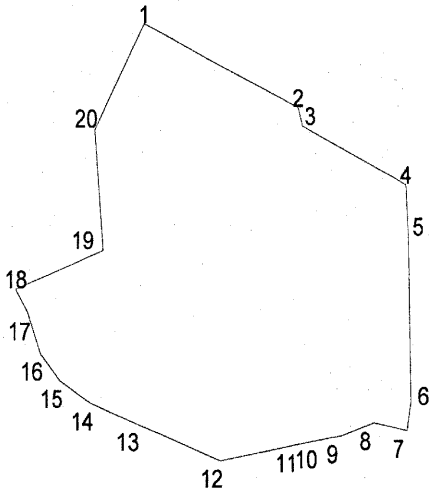
ERZİNCAN İLİ, ALTINBAŞAK BELDESİ RİSKLİ ALAN
SINIR KROKİSİ



ERZİNCAN İLİ, ALTINBAŞAK BELDESİ RİSKLİ ALAN
SINIR KOORDİNAT LİSTESİ

NoktaNo	Y	X
1	558890.772	4390987.248
2	558947.992	4390975.367
3	559012.658	4390944.474
4	559027.987	4390881.486
5	559032.542	4390754.552
6	559019.849	4390741.379
7	558873.756	4390703.774
8	558851.483	4390703.294
9	558830.406	4390731.076
10	558809.091	4390716.705
11	558791.609	4390678.624
12	558785.382	4390655.393
13	558785.623	4390623.300
14	558793.287	4390607.972
15	558782.511	4390559.354
16	558786.104	4390553.606
17	558867.294	4390556.482
18	558879.987	4390544.747
19	558852.207	4390515.049
20	558847.657	4390499.481
21	558609.115	4390550.966
22	558481.222	4390576.589
23	558430.927	4390588.802
24	558398.834	4390601.494
25	558232.142	4390630.948
26	558282.674	4390729.144
27	558327.937	4390787.343
28	558300.633	4390820.872
29	558272.411	4390844.771
30	558268.873	4390853.025
31	558272.508	4390886.534
32	558267.988	4390892.430
33	558284.204	4390888.526
34	558409.045	4390853.877
35	558497.457	4390825.002
36	558515.225	4390909.858
37	558585.420	4390917.413
38	558716.863	4390872.626
39	558843.433	4390860.215

ERZİNCAN İLİ, ALTINBAŞAK BELDESİ RİSKLİ ALAN
SINIR KROKİSİ



ERZİNCAN İLİ, ALTINBAŞAK BELDESİ RİSKLİ ALAN
SINIR KOORDİNAT LİSTESİ

NoktaNo	Y	X
1	557262.062	4394050.656
2	557367.054	4394003.674
3	557369.987	4393993.460
4	557439.484	4393960.496
5	557441.267	4393929.609
6	557443.083	4393837.416
7	557440.271	4393821.672
8	557417.843	4393826.004
9	557396.019	4393818.535
10	557378.405	4393815.676
11	557364.512	4393813.421
12	557314.184	4393804.381
13	557256.946	4393824.616
14	557226.130	4393835.937
15	557204.855	4393848.468
16	557191.535	4393863.735
17	557183.183	4393886.323
18	557174.765	4393900.098
19	557234.574	4393922.284
20	557229.000	4393990.328